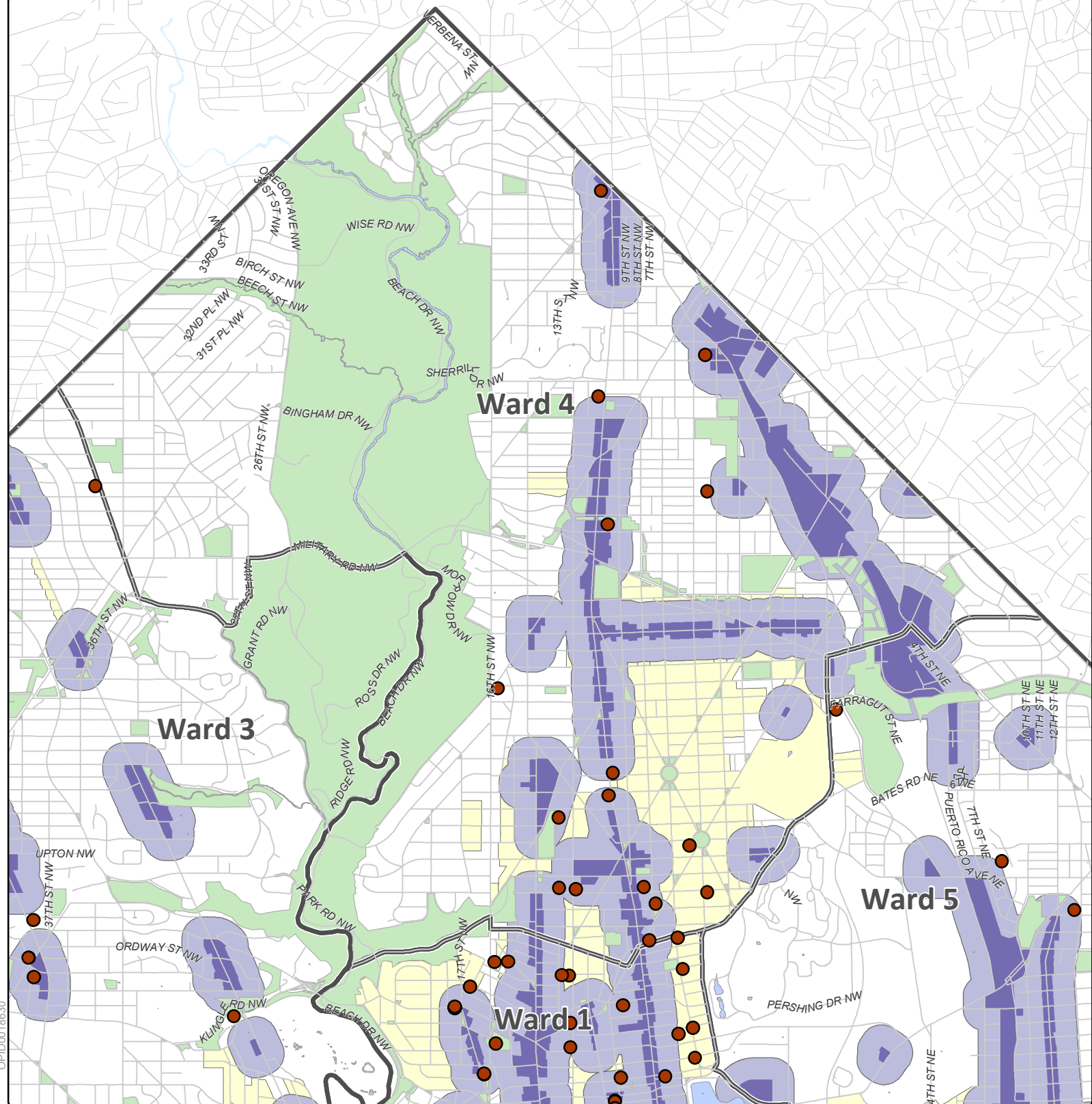




0 500
Feet | |

DRAFT ILLUSTRATIVE CORNER STORE MAP








CPID0018630



Office of Planning ~ Jan 09, 2013
Government of the District of Columbia

This map was created for planning purposes from a variety of sources. It is neither a survey nor a legal document. Information provided by other agencies should be verified with them where appropriate.



-  For illustrative purposes, existing commercial uses in residential zones based on Office of Tax and Revenue data.
-  Mixed-use zones
-  Mixed-use zone buffer (500 ft.)
-  Potential R-3/R-4 corner store areas
-  2012 Ward Boundaries

ZRR Draft Corner Store Map

