





### Legend


	Tier 1 (29,909 Ac)
	Tier 2 (23,465 Ac)
	Tier 3 (61,558 Ac)
	Tier 4 (179,689 Ac)

**NOTES:**


1. Newburg-Clifton-Aqualand Sub Area Plan will provide recommendations for Sewer Service Area. (To be a TDR receiving area.)
2. Reconcile the Comprehensive Plan Land Use Map designations with the Tier Map.

## Sustainable Growth & Agricultural Preservation Act Tier Area Designations

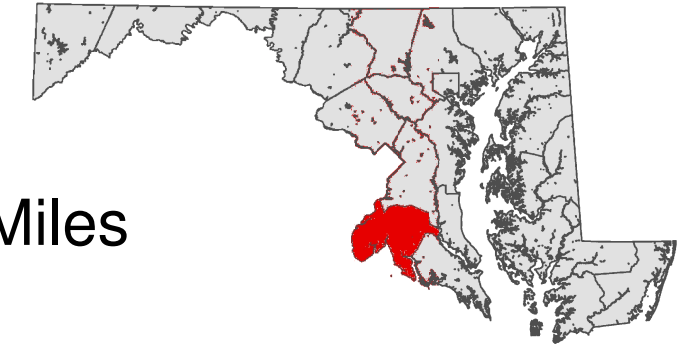
CHARLES COUNTY, MARYLAND




SCALE



0 2 4 Miles





Prepared By The Charles County Department  
of Planning and Growth Management