





Legend

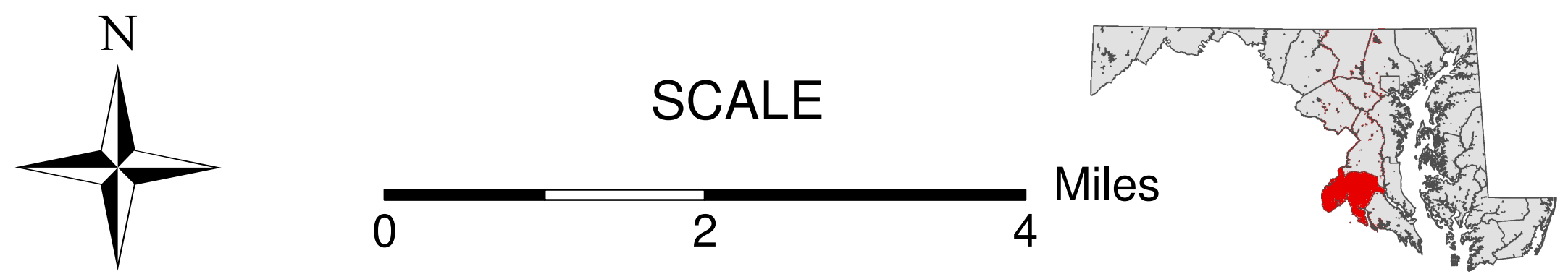

-  Tier 1 (29,909 Ac)
-  Tier 2 (32,462 Ac)
-  Tier 3 (61,558 Ac)
-  Tier 4 (170,690 Ac)

NOTES:

1. Newburg-Clifton-Aqualand Sub Area Plan will provide recommendations for Sewer Service Area. (To be a TDR receiving area.)
2. Reconcile the Comprehensive Plan Land Use Map designations with the Tier Map.

Sustainable Growth & Agricultural Preservation Act Tier Area Designations

CHARLES COUNTY, MARYLAND

Prepared By The Charles County Department of Planning and Growth Management