

14th Street in Columbia Heights

Traffic Decongestion and Bus Improvements

Cross-sections of Proposed Improvements
November 2018

DRAFT

14th Street NW – Euclid to Fairmont Street-- Looking North

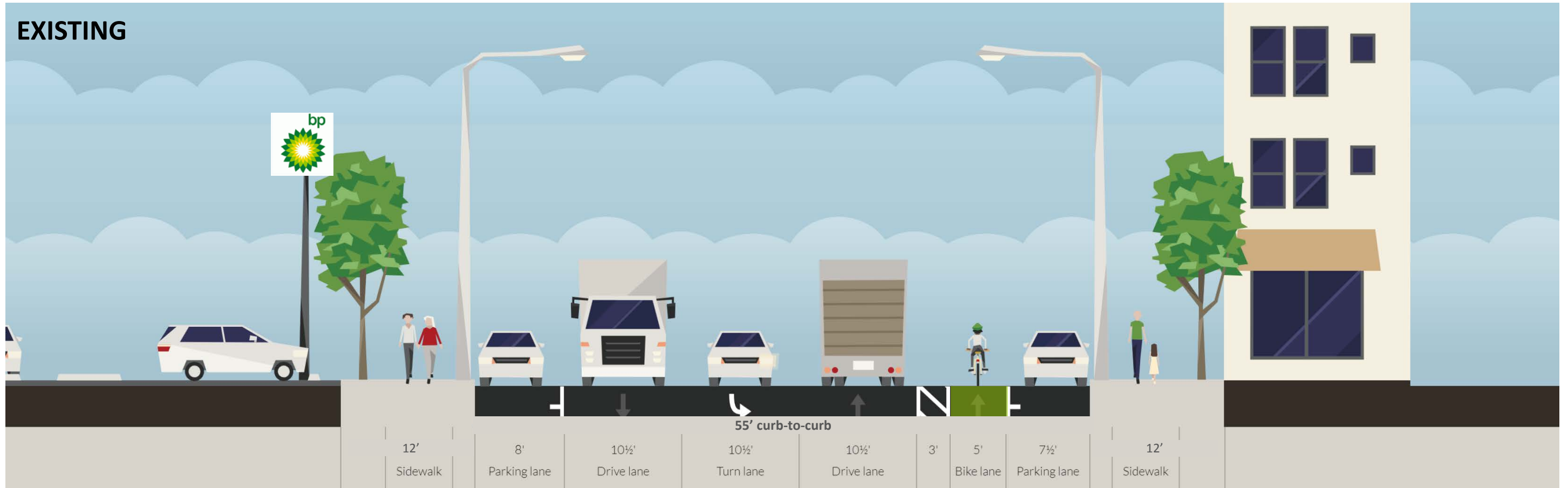


Source: StreetSmart by CycloMedia

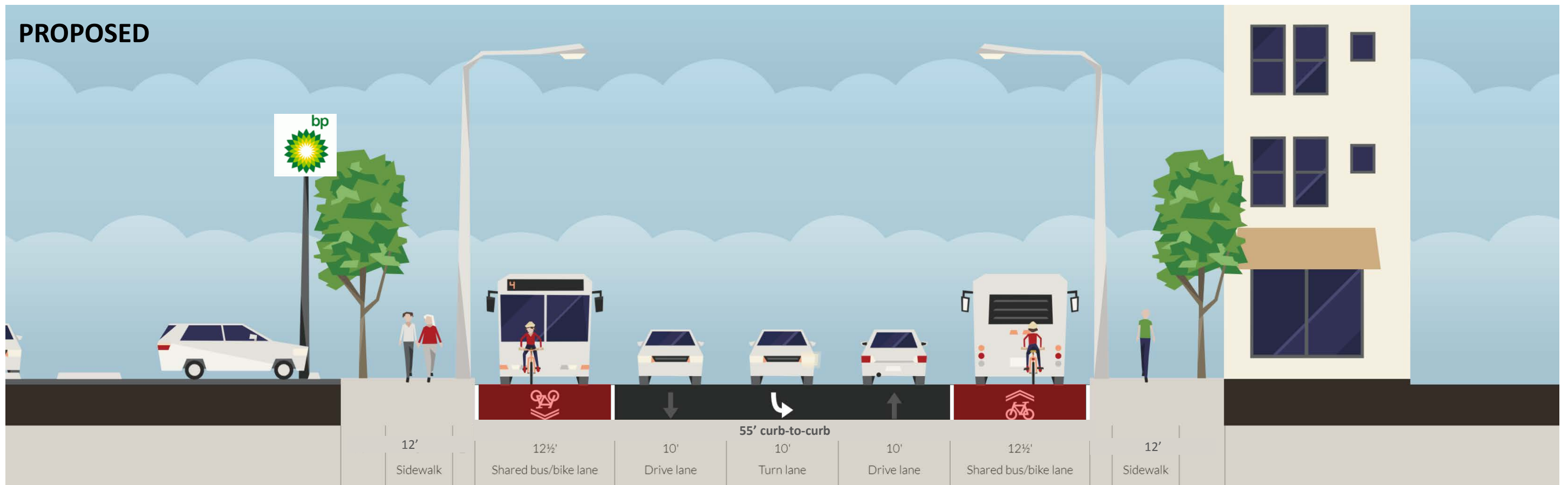
Note: Green dots indicate camera locations

14th Street NW – Euclid to Fairmont Street-- Looking North

EXISTING



PROPOSED

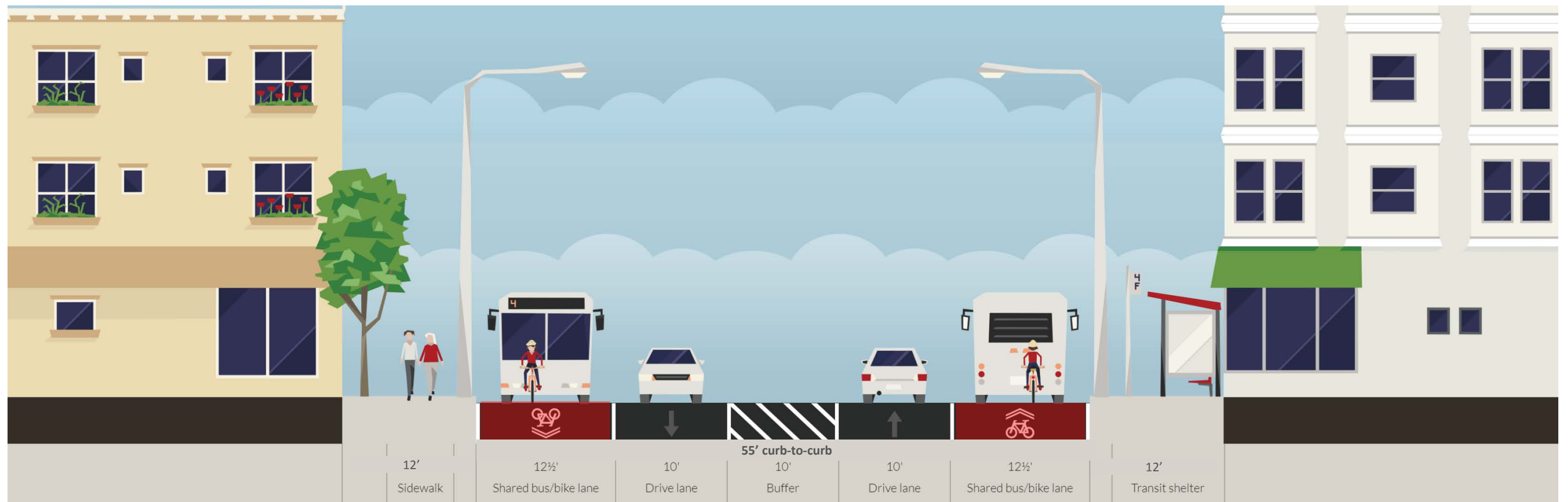
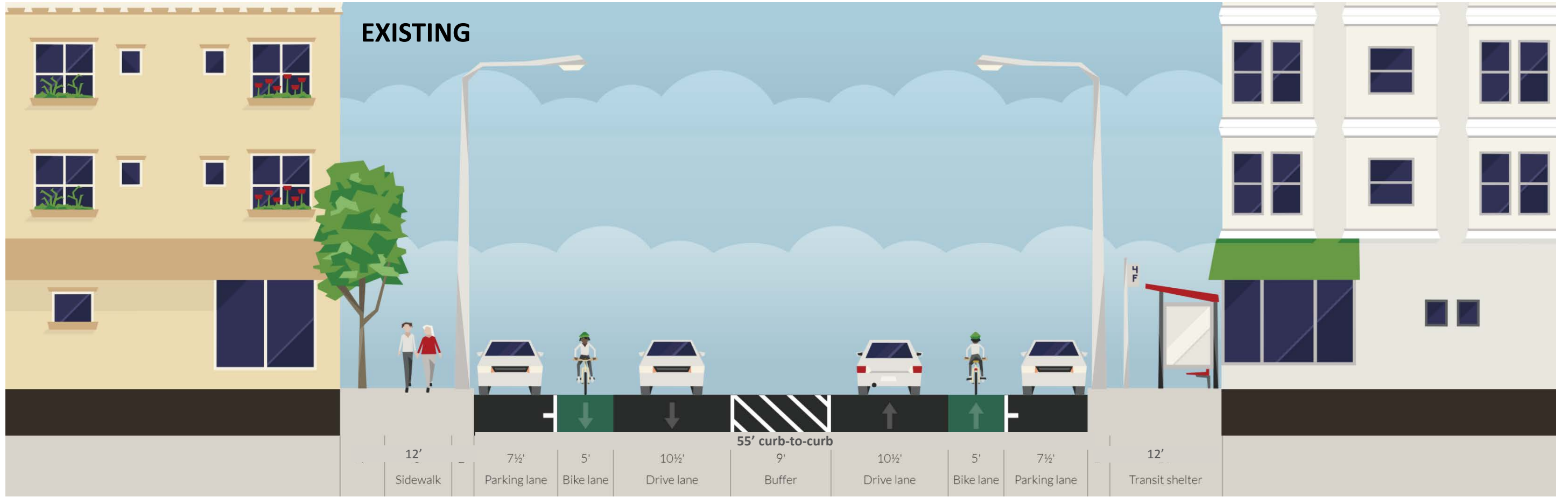


14th Street NW – Girard to Harvard Street-- Looking North



Source: StreetSmart by CycloMedia
Note: Green dots indicate camera locations

14th Street NW – Girard to Harvard Street-- Looking North



14th Street NW – Columbia to Irving Street-- Looking North



Source: StreetSmart by CycloMedia

Note: Green dots indicate camera locations

14th Street NW – Columbia to Irving Street-- Looking North



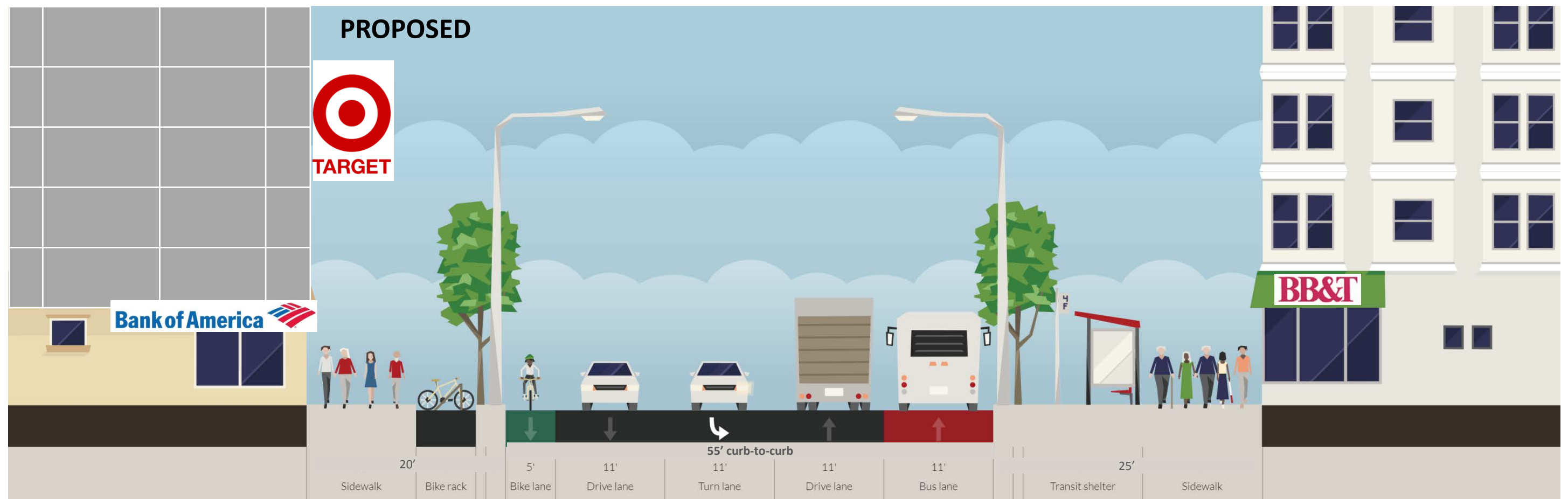
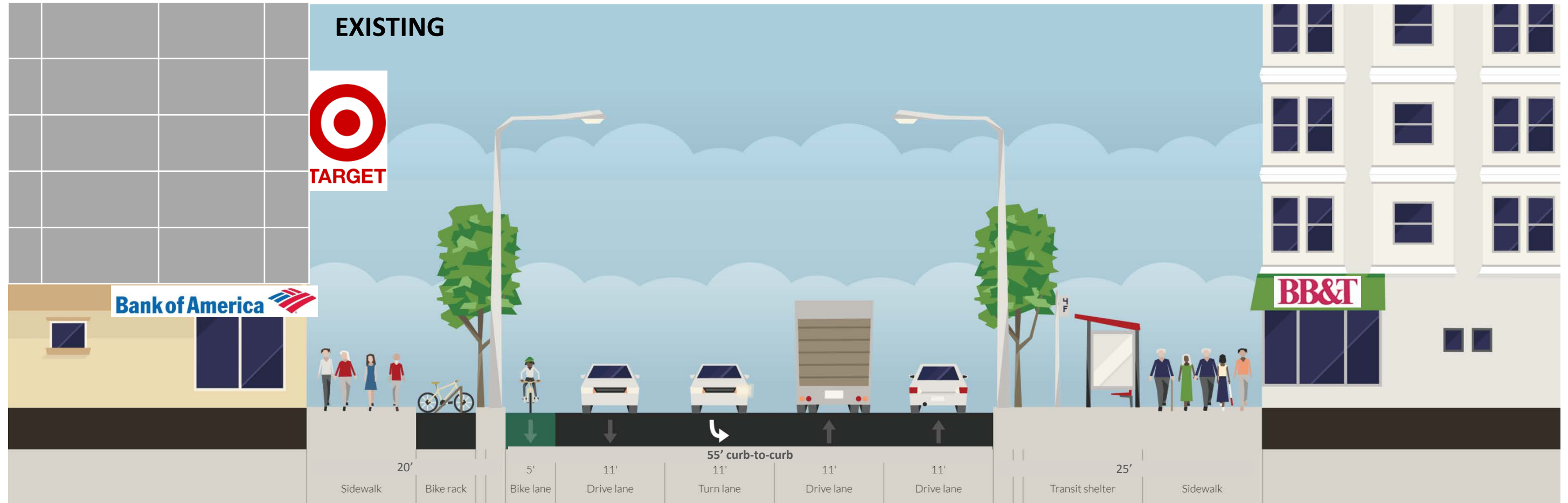
14th Street NW – Irving to Kenyon Street-- Looking North



Source: StreetSmart by CycloMedia

Note: Green dots indicate camera locations

14th Street NW – Irving to Kenyon Street-- Looking North

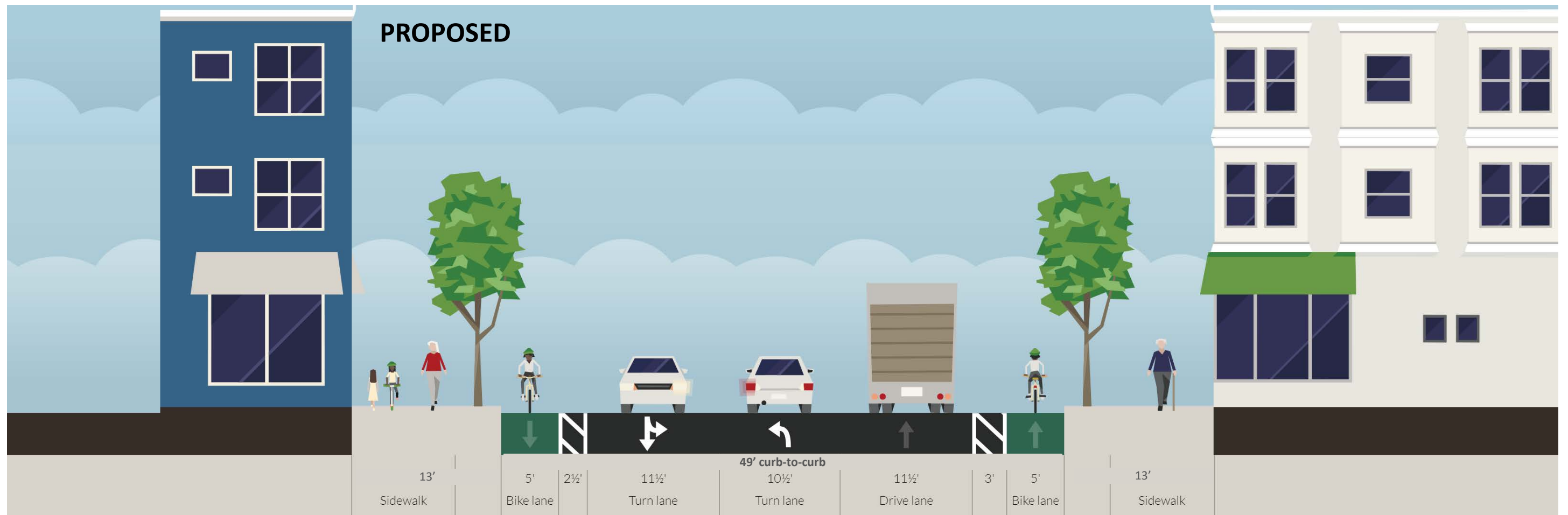
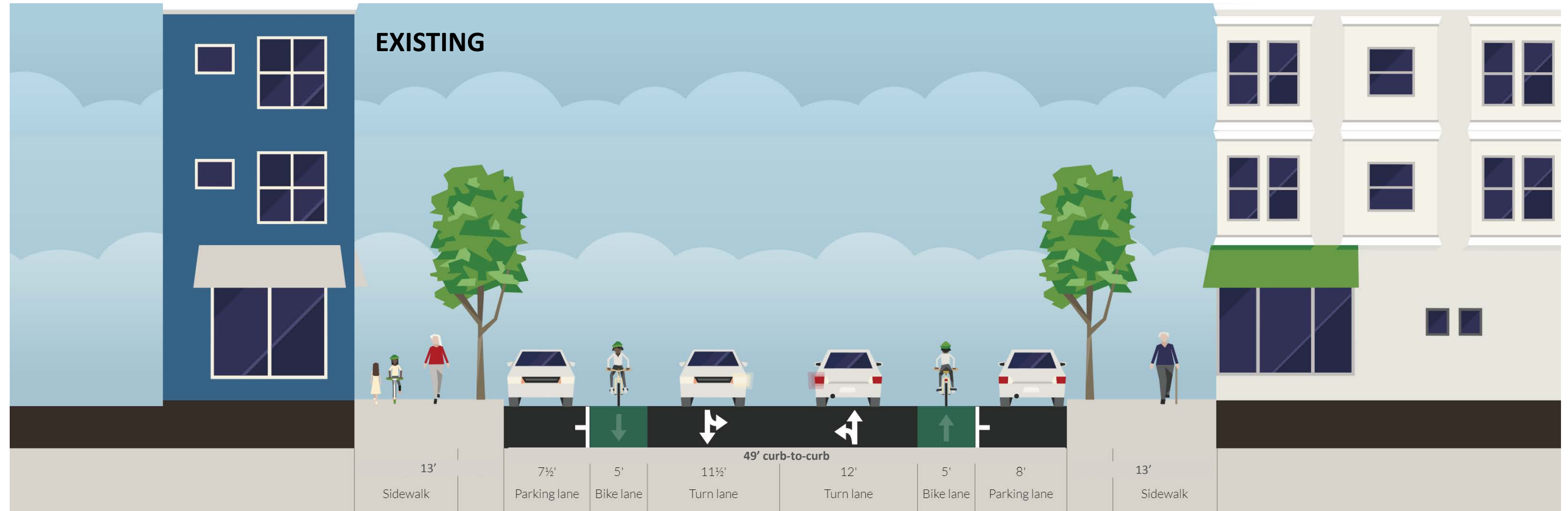


14th Street NW – Monroe to Newton Street-- Looking North 1/2



Source: StreetSmart by CycloMedia
Note: Green dots indicate camera locations

14th Street NW – Monroe to Newton Street-- Looking North 1/2



14th Street NW – Monroe to Newton Street-- Looking North 2/2



Source: StreetSmart by CycloMedia

Note: Green dots indicate camera locations

14th Street NW – Monroe to Newton Street-- Looking North 2/2

